

WGNE/WGCM Metrics and Diagnostics Panel

Members selected by relevant and diverse experience, and potential for liaison with key WCRP activities

Current members:

Beth Ebert (BMRC) – JWGV/WWRP, **WMO forecast metrics**

Veronika Eyring (DLR) – WGCM/SPARC/CMIP6, **stratosphere, ESMS**

Pierre Friedlingstein (U. Exeter) – IGBP, **carbon cycle**

Peter Gleckler (PCMDI), chair – WDAC, **atmosphere and ocean**

Simon Marsland (CSIRO) – CLIVAR OMDP, WGCM, **ocean**

Robert Pincus (NOAA) – GEWEX/GCSS, **clouds/radiation**

Karl Taylor (PCMDI) – WGCM/CMIP6, **atmosphere**

Keith Williams (Met Office) – WGNE, **Transpose AMIP, clouds**

Broadening scope: WGNE - WGCM - WMAC

- WGNE formed a small panel to identify a limited set of “performance metrics” for climate models (2009)
- Panel expanded, becomes a joint WGNE/WGCM effort (2013)
- Broadened scope recommended by WMAC to include “diagnostics” (2015)

Some context

In recent years, extensive CMIP research related to objective measures of model performance, including:

- New metrics, methods and multi variate scores
 - Process-oriented
 - MME vs PPE
 - Model weighting
 - Model dependence
 - Emergent constraints
 - Tuning
-
- CMIP DECK/Historical was established to provide continuity, inspiring the ongoing benchmarking of models simulations
 - DECK/Historical has brought focus to the panel's remit

Towards routine benchmarking of the CMIP DECK/historical simulations

Motivation

- Routine summaries with less re-inventing
- Facilitate national assessments, the IPCC process, etc.
- Provide more rigorous testing
- More directly contribute to model development via quick feedback

Robust analysis codes are a viable mechanism to accomplish this, thanks to the design target provided by the CMIP data conventions.

An incomplete listing of community-based capabilities that may be relevant for routine evaluation of CMIP DECK simulations

ESMValTool (Eyring et al, GMD, 2016)

PCMDI Metrics Package (Gleckler et al., EOS, 2016)

NCAR's Climate Variability Diagnostics Package (Phillips et al,2014)

CFMIP diagnostics

ILAMB (Luo et al., 2012)

ARM Diagnostics and Metrics package

TECA (Prabhat et al., 2012)

MJO task team diagnostics

NOAA MAPP process-level team

CLIVAR basin panels

....

What can the panel do to help advance routine evaluation?

- Work with expert groups within WCRP who may be developing targeted metrics or diagnostic capabilities; identify key gaps and strive to fill them
- Maintain a catalogue of developing model evaluation capabilities and expert groups defining metrics
- Work with WGCM's WIP to ensure required infrastructure is advancing (Eyring et al., ESD, 2016)
- Establish and promote a set of "best practices" for making results publically available

An incomplete list of community-based capabilities that may be relevant for routine evaluation of CMIP DECK simulations

ESMValTool (Eyring et al, GMD, 2016)

PCMDI Metrics Package (Gleckler et al., EOS, 2016)

NCAR's Climate Variability and Diagnostics Package (Phillips et al, 2014)

CFMIP metrics and diagnostics

ILAMB (Luo et al., 2012)

ARM Diagnostics and Metrics package

TECA (Prabhat et al., 2012)

MJO task team diagnostics

NOAA MAPP process-level team

CLIVAR basin panels

....

Closing thoughts

- New terrain for CMIP: “ongoing” experimentation (DECK/Historical) combined with community benchmarking tools
- Having several capabilities with some overlap will help us demonstrate reproducibility and learn more quickly how to improve approach
- Important how the results are documented and disseminated

Terms of Reference: Metrics & Diagnostics Panel

(Updated 2016)

- Foster an environment to advance routine evaluation of climate models
- Coordinate with other WCRP/CLIVAR activities that are actively developing diagnostics and performance metrics
- Identify analysis routines and packages that may be of potential use to modeling groups and researchers, and encourage functionality with the CMIP data conventions
- Ensure that well-established capabilities are applied to the CMIP DECK and Historical experiments, with results made readily accessible
- Encourage and facilitate model evaluation research by identifying key areas needing work and possibly organizing workshops
- Progress and terms to be reviewed annually by and WGCM and WGNE.

The PCMDI Metrics Package (PMP)

https://github.com/PCMDI/pcmdi_metrics

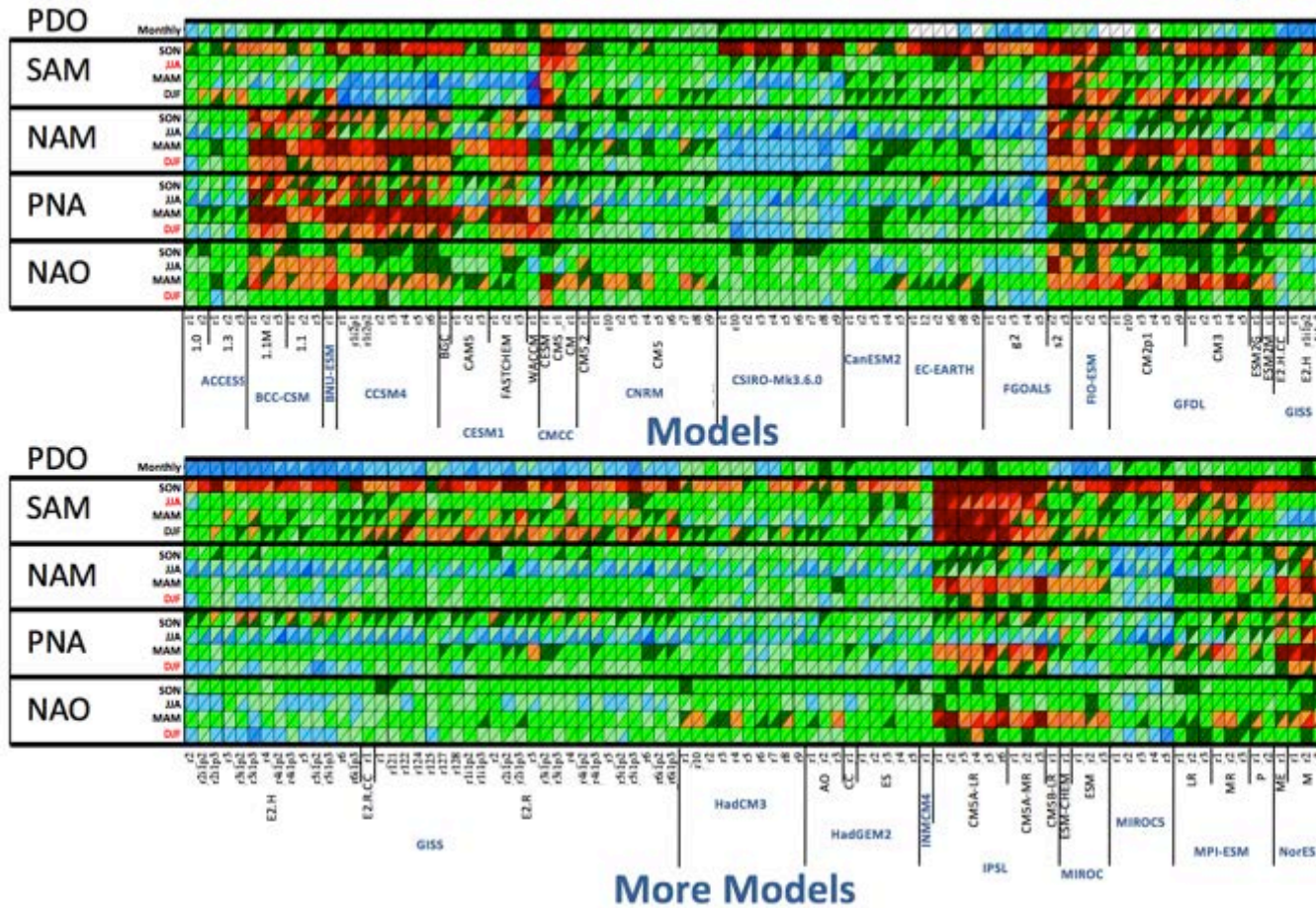
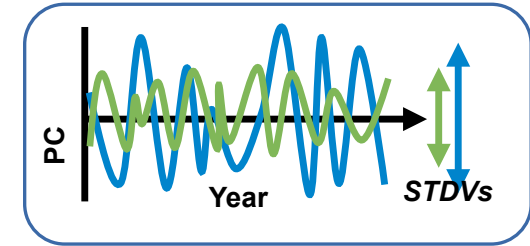
Emphasizes a diverse suite of relatively robust high level summary statistics objectively comparing models and observations across space and time scales

- End-to-end provenance to ensure reproducibility
- Contributions from:
 - PCMDI research
 - Collaborations with expert teams
(e.g., CLIVAR Pacific metrics group, Monsoon Panel, MJO task force, Ocean Model development Panel)
- 6 modeling groups using the PMP with 3 more getting started

The PCMDI Metrics Package (PMP) v1.2

- Orthogonally decomposed climatological error statistics
- Monsoon precipitation indices
- Sea-ice “sector scale” metrics
- Ocean Argo based T & S
- Cloud properties (via S. Klein group)
- Precipitation diurnal cycle and intermittency (incl sub daily)
- ENSO metrics in collaboration with CLIVAR Pacific Basin Panel
- Dominant extra-tropical modes of interannual variability

Simulated/reference amplitude ratios CMIP5 historical simulations (1900-2005)

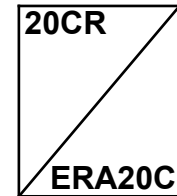


Overestimate



Good

Muted



PMP feedback to modeling groups

- Simulation summaries will be provided to modeling groups soon after their DECK and Historical simulations are made available via ESGF
- We provide support to modeling groups interested in using the PMP

A possible aid to modelers

- Help identify unexpected degradation against backdrop of general improvement
- Determine if “red flags” are significant (in MME context), to help decide if they should influence development priorities

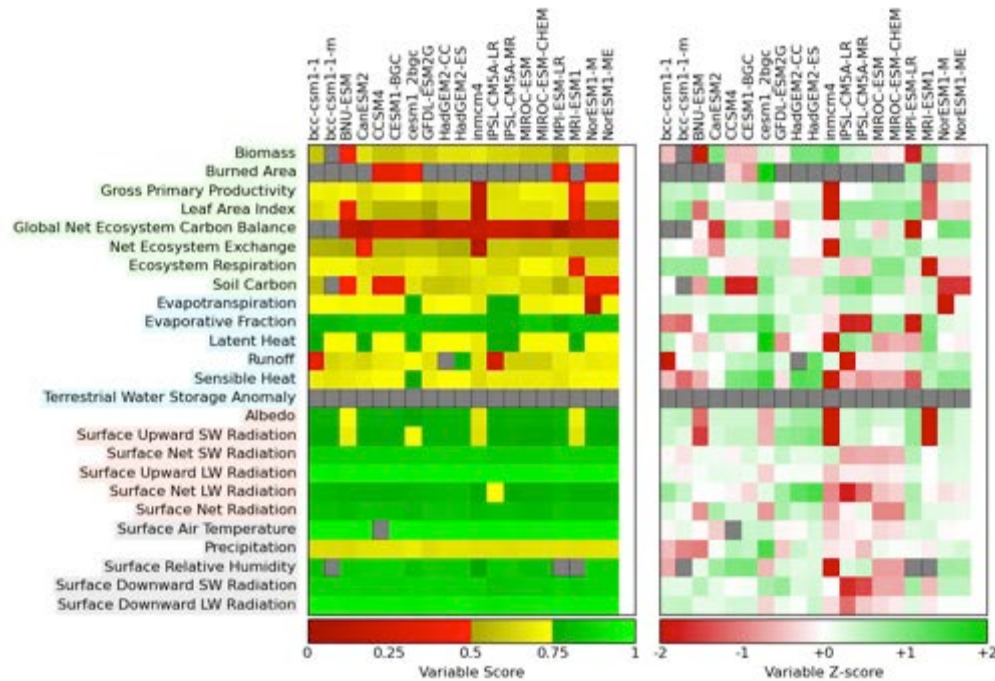
Coordinated Model Evaluation Capabilities (CMEC)

- developing high level API and provenance syntax that can be shared across independent packages
- expected outcome: much easier for modeling groups to use multiple packages

Currently includes:

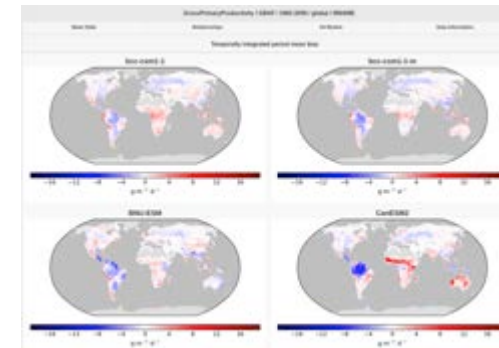
- PCMDI Metrics Package (PMP)
 - ARM diagnostics for GCMs (ARMDiag)
 - Parallel Toolkit for Extreme Climate Analysis (TECA)
 - International Land Model Benchmarking Project (ILAMB)
 - . . .
- Will provide DECK summaries as a collective

International Land Model Benchmarking (ILAMB) Package



- Provides systematic assessment of land model results compared with observations
- Scores model performance across a wide range of independent benchmark data
- Includes comparison of functional (variable-to-variable) relationships
- Results from an international community coordination effort for designing metrics
- Built on python and open standards

ILAMB is open source model benchmarking package that runs in parallel.
 ILAMBV2 can be downloaded from <https://www.bgc-feedbacks.org/software/>



An update on obs4MIPs



WDAC Observations for Model Evaluation Task Team

Peter Gleckler, co-chair, PCMDI and Duane Waliser, co-chair, JPL/NASA

Mike Bosilovich, GSFC/NASA

Helene Chepfer, IPSL

Carol Anne Clayson, WHOI

Veronika Eyring, DLR

Robert Ferraro, JPL/NASA

Pierre-Phillipe Mathieu, ESA

Jerry Potter GSFC

Roger Saunders, UKMO

Jörg Schulz, EUMETSAT

Karl Taylor, PCMDI

Jean-Noël Thépaut, ECMWF

Additional regular contributors: Otis Brown, Michel Rixen, Sophie Cloché (IPSL)

Tsengdar Lee (NASA) and Renu Joseph (DOE)

Luca Cinquini (JPL) – CoG technical support

Denis Nadeu (PCMDI) – CMOR development

Paul Durack (PCMDI) – Data specifications

Jim Biard (NCEI) and Matthias Tuma (WCRP) – beta testers

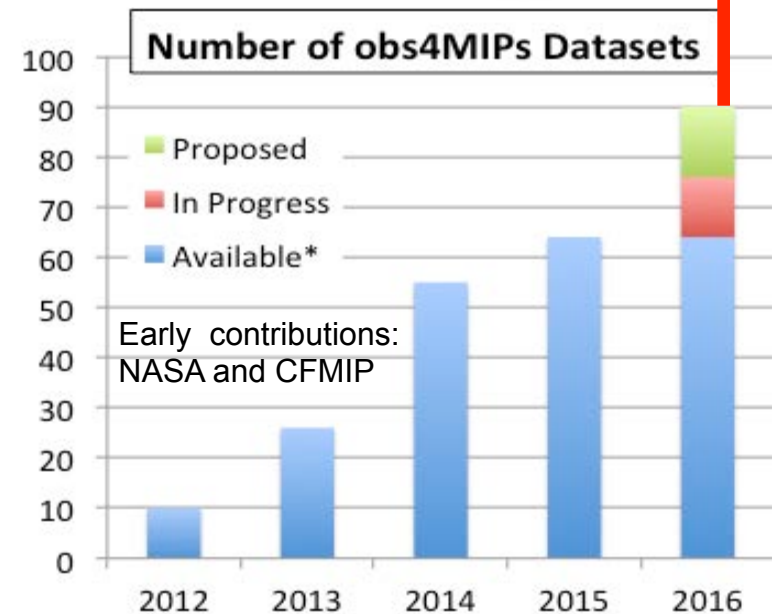
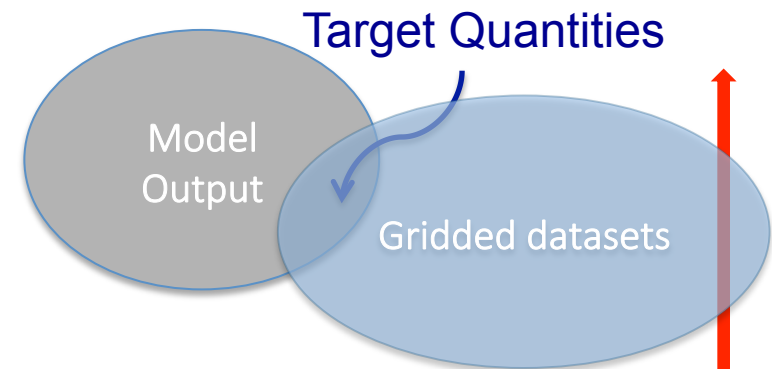
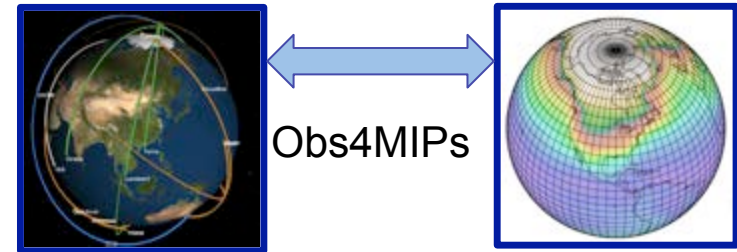
... and many others

obs4MIPs

<https://www.earthsystemcog.org/projects/obs4mips/>

- A project for documenting and disseminating observations for climate model evaluation in WCRP MIPs, notably CMIP.
- Data accessible on ESGF with CMIP model output, adhering to coordinated conventions
- A well defined tech note protocol
- Guided by the WCRP Data Advisory Council obs4MIPS Task Team

Complete (~125*)
 In Progress (~25)
 New datasets in queue (~100)



.... and growing!

Obs4MIPs data (and ana4MIPs) are available through the CoG/ESGF

The screenshot displays the Obs4MIPs website interface. At the top, it features the University of Colorado Boulder logo and the ESGF logo with the text "Welcome to the Earth System Grid Federation. You are at the CoG-CU node." and "Welcome, Guest | Login | Create Account". The main navigation bar includes "Home", "About Us", "Governance", "Contact Us", and "Technical Support".

The "Obs4MIPs" section is titled "Observations for Climate Model Intercomparisons". It provides a brief description: "Obs4MIPs (Observations for Model Intercomparisons) is an activity to make observational products more accessible for climate model intercomparisons." A key instruction states: "To Get Data - Please go to the 'Search Data' box or 'Advanced Data Search' link to the right." A detailed paragraph explains that a wide variety of observationally-based datasets are used for climate model evaluation, organized according to the 5th Coupled Model Intercomparison Project (CMIP5) model output requirements and made available on the Earth System Grid Federation (ESGF). Each Obs4MIPs dataset corresponds to a field that is output in one or more of the CMIP5 experiments. This technical alignment of observational products with climate model output can greatly facilitate model data comparisons. Guidelines have also been developed for Obs4MIPs product documentation that is of particular relevance for model evaluation. This effort was initiated with support from NASA and the U.S. Department of Energy (DOE) and has now expanded to include contributions from a broader community including CFMIP-OBS and products that rely on ESA satellites.

To summarize, products currently available via Obs4MIPs are:

1. Directly comparable to a model output field defined as part of CMIP5
2. Open to contributions from all data producers that meet the Obs4MIPs requirements
3. Well documented, with traceability to track product version changes
4. Served through ESGF (and directly available through this COG).

Efforts are underway to coordinate obs4MIPs with CMIP6. The page notes the last update was on Nov. 7, 2014, 4:57 p.m. by Robert Ferraro. Social media sharing options for Share, Facebook, and Tweet are provided.

Navigation and search elements include a sidebar with "Obs4MIPs" (Home, How to cite, How to contribute data, Planning Meeting Report), "Products" (Satellite Products, Reanalysis Products, In-situ Products (sample), Technical Notes), and "Visitors" (List All News, List All Files). The right sidebar contains "Search & Download Data" (Enter Text, Go, Advanced Data Search), "Read News" (Obs4MIPs-CMIP6 Planning Meeting Final Report is now available), and "Browse Projects" (This, All, My, Parent projects (0), Peer projects (1), Ana4MIPs, Child projects (0), Enter Tag, Go).

At the bottom, the footer includes "ESGF sponsors and partners" (DoE Office of Science | IS-ENES | NASA | NOAA | NCI | NSF), "CoG version 2.10.0" (ESGF P2P Version 1.7.1-phenix-release-master), and "Earth System CoG sponsors and partners" (NOAA | NASA | NSF | DoE Office of Science | IS-ENES). The URL "http://www.earthsystemcog.org" and "cog_support@list.woc.noaa.gov | privacy policy" are also present.

7 ESGF notes currently supporting obs4MIPs

Key challenges being addressed

- Making the process for contributing data more efficient
- Broadening scope (recommendations from 2014 workshop)
 - Higher frequency data
 - Data uncertainties
 - Obs “ensembles” and other supporting data
 - Allow forward models or simulators
 - Other classes of data (notably in-situ)
- How to accommodate the diverse spectrum in data quality and “apples to apples” model/data comparisons ?
- Keeping products up-to-date and version control

Recent progress

- The obs4MIPs data specifications (ODS 2.1) are closely aligned with CMIP6 (will enable enhanced searching methods)
- CMOR3 now accommodates observational gridded data
- Metadata alignment provides a hook to es-doc to support Tech Notes
- DKRZ-provided citation service coordinated with CMIP6
- Pending additions: NOAA, ESA CCI, DWD and others now actively preparing new data products
- Solutions for several longstanding difficulties (discussed next)

Recent strategic advancements

- A concise set of Dataset Suitability and & Maturity Indicators
- Accommodating a wide range of supplemental data and metadata beyond the “best estimate”

obs4MIPs Dataset Suitability & Maturity Indicators

Technical Requirements		Dataset Suitability and Maturity			Comparison Complexity
Meets obs4MIPs data technical requirements	Includes obs4MIPs technical note information	Closeness or robustness of measurement to observed reference quantity	Maturity with respect to climate model evaluation	Provision for robust uncertainty information	Complexity of Model Observation Comparison
Data suitably processed with CMOR and/or consistent with obs4MIPs standards	Complete technical note information provided	Firmly established and/or validated methodology	Multiple peer-reviewed examples of application to CMIP climate model evaluation	Uncertainty information provided per retrieval/grid point	Comparison can be made directly with CMIP model output variable
Largely complete with minor metadata inconsistencies	Technical note information incomplete and/or could be improved	Indirect means of calculation or observations only providing partial constraint (e.g. ocean surface latent heat flux)	One peer-reviewed example of application to CMIP climate and/or examples of other sorts of model evaluation.	General uncertainty information given relative to the methodology and dataset as a whole - backed by actual field/in-situ validation exercises	Comparison requires some simple post processing of CMIP output variable(s) (e.g. vertical integral or ratio of two variables)
Non-compliant. Should be removed from database!	Technical note not provided	Largely model-derived quantity (e.g. LAI, root zone soil moisture, NPP)	As of DATE-TBS, no significant application to climate model evaluation	No uncertainty information provided	Comparison requires complex processing of CMIP output (e.g. "simulator", budget calculation)

Prototyping Dataset Suitability And Maturity Indicators

Based on typical obs4MIPs dataset search

Obs4MIPs

You are at the **CoG-CU** node

[Home](#) [About Us](#) [Governance](#) [Contact Us](#)

[Technical Support](#)

- Institute
- Instrument
- Time Frequency
- Realm
- Variable
- Variable Long Name
- CF Standard Name
- Data Node

Enter Text: Display results per page



Show All Replicas Show All Versions Search Local Node Only (Including All Replicas)
Search Constraints: ✖ **TEMPERATURE**

Total Number of Results: 8

-1-

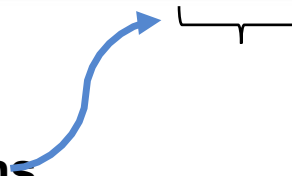
Please login to add search results to your Data Cart

Expert Users: you may display the search URL and [return results as XML](#) or [return results as JSON](#)

- obs4MIPs AMSRE Sea Surface Temperature L3 Monthly Data**
Description: Obs-AMSRE model output prepared for obs4MIPs NASA-JPL observation
Data Node: esgf-data.jpl.nasa.gov
Version: 20111031
Total Number of Files (for all variables): 3
[\[Show Metadata \]](#) [\[Show Files \]](#) [\[THREDDS Catalog \]](#) [\[WGET Script \]](#) [\[LAS Visualization \]](#) [\[Tech Note \]](#) [\[Globus Download \]](#) 
- obs4MIPs AIRS Air Temperature L3 Monthly Data**
Description: Obs-AIRS model output prepared for obs4MIPs NASA-JPL observation
Data Node: esgf-data.jpl.nasa.gov
Version: 20110608
Total Number of Files (for all variables): 3
[\[Show Metadata \]](#) [\[Show Files \]](#) [\[THREDDS Catalog \]](#) [\[WGET Script \]](#) [\[LAS Visualization \]](#) [\[Tech Note \]](#) [\[Globus Download \]](#) 

Supplemental Info

Maturing Indicators and link to explanations



Summary and Perspective

- obs4MIPs is closely coordinated with CMIP6 via data specs, etc
- Efforts are underway to expand the scope of the project by adding dataset maturity indicators and enabling supplemental information
- In addition to serving the CMIP analysis community:
 - obs4MIPs benefits ESMValTool, PMP and other evaluation tools
 - value in this effort is appreciated beyond model evaluation
- WDAC is encouraging further expansion, particularly to include insitu data. This is being taken seriously but more work is needed

Links to related material

- [ESGF Dec 2016 conference report \(pdf\)](#)
- [CMIP6 data specifications \(google docs\)](#)
- [Climate Model/obs Output Rewriter, CMOR \(website\)](#)
- [obs4MIPs draft data specification \(google docs\)](#)
- [Draft user guide for preparing obs4MIPs \(google docs\)](#)
- [obs4MIPs tables controlled vocabulary \(github\)](#)