

# A Z-Coordinate Version of the Non-Hydrostatic Model LM

J. Steppeler\*, H. W. Bitzer\*\*, Z. Janjic\*\*\*, U. Schättler\*,  
P. Prohl\*, U. Gjertsen\*\*\*\*, J. Parfinievicz\*\*\*\*\*, U. Damrath\*

\*DWD [juergen.Steppeler@dwd.de](mailto:juergen.Steppeler@dwd.de)  
\*\*AW Geophys, \*\*\*NCEP, \*\*\*\*met.no, \*\*\*\*\*IMGW

## 1. Introduction

A z-coordinate 3-d version LM-Z of the nonhydrostatic model LM (Steppeler et al., 2002a) was created, using the numeric scheme described in Steppeler et. al. 2002b. Mountains are represented by linear splines, as opposed to the step mountain approach of Mesinger et al. (1988) using a representation of the topography by piecewise constant functions. This technique is also known as brick (or Lego) approach and it was shown by Gallus and Klemp (2000) that there are serious problems with this approach in the presence of wind. In test problems it could be shown that the solution does not converge. The technique used in the LM-Z is free from this error.

A number of idealised and real forecast tests have been performed. The large scale features of clouds are captured by LM-Z and LM. Concerning meso scale cloud structures there are substantial differences between the two forecasts. In particular the distinction between cellular and stratiform clouds is more realistic for LM-Z. A case of low stratus over southern Sweden was forecasted as layered cloud with LM-Z and rather broken with LM.

The case shown here is the 30 hr forecast starting from the 28<sup>th</sup> of March 1997 00 UTC, representing a strong wind situation. The rather interesting differences in the forecast of mesoscale cloud structures result in different precipitation forecasts. Fig 1 shows the observed precipitation sum 29 March 1997 06 to 28 March 1997 06 and the corresponding forecasts of LM and LM-Z. There is a substantial improvement by the LM-Z.

## REFERENCES.

Gallus, W., and J. Klemp, 2000: Behavior of flow over step orography. *Mon. Wea. Rev.*, 128, 1153-1164.

Mesinger, F., Z. Janjic, S. Nicovic, D. Gavrillov and D. Deaven, 1988: The step-mountain coordinate: Model description and performance for cases of Alpine lee cyclogenesis and for a case of Appalachian redevelopment. *Mon. Wea. Rev.* 116, 1493-1518.

Steppeler, J., G. Doms, U. Schättler, H.W. Bitzer, A. Gassmann, U. Damrath and G. Gregoric, 2002a: Meso gamma scale forecasts by nonhydrostatic model LM. *Meteor. Atmos. Phys.*, 82, 75-96.

Steppeler, J., H.W. Bitzer, M. Minotte, L. Bonaventura, 2002b: Nonhydrostatic atmospheric modelling using a z-coordinate representation. *Mon. Wea. Rev.* 130, 2143-2149.

OBBS

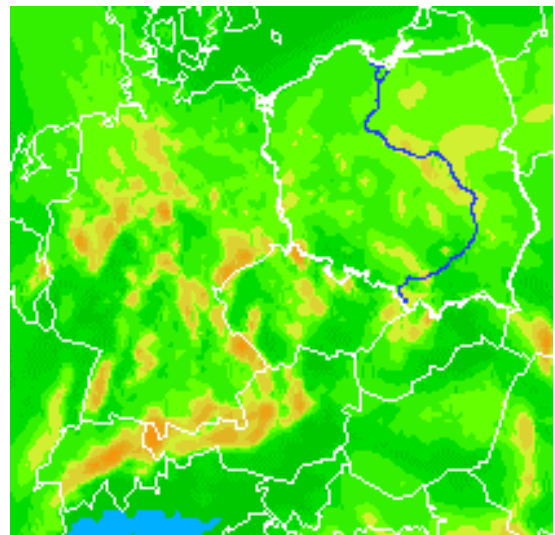
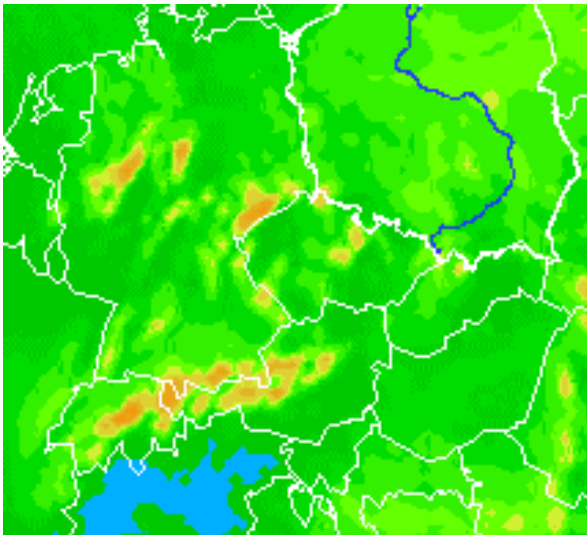
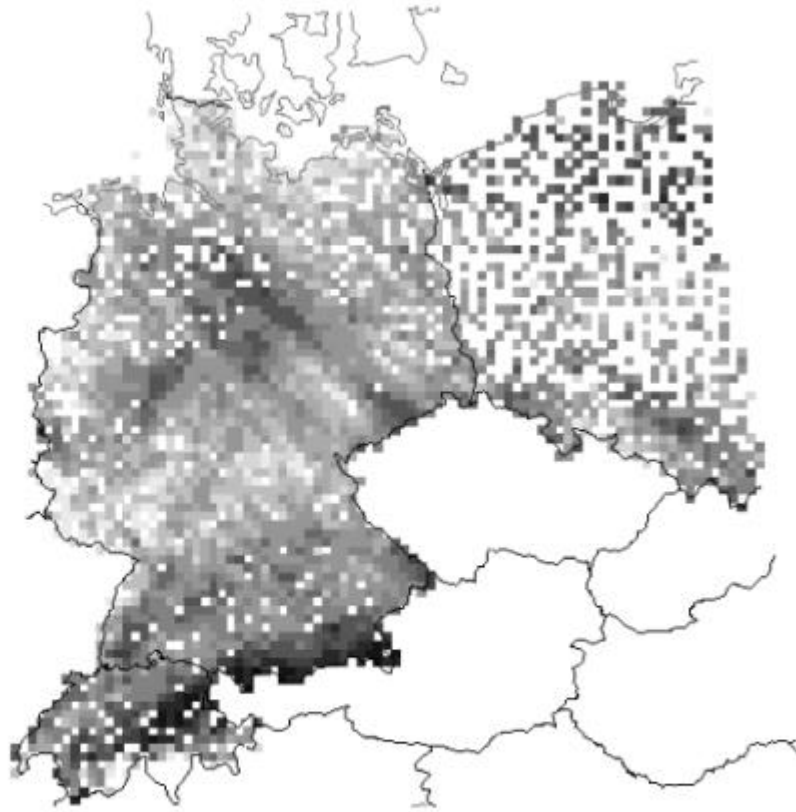



Fig 8 top: The precipitation sum as observed by the climatological network from 28 March 1997 6 UTC to 29 March 1997 6 UTC. Data from Germany, Switzerland and Poland were used; bottom left : As fig. 8 top, but for forecasts of the model LM; bottom right: as fig. 8 left, but for the model LM-Z